






Legend of National and Administrative Boundaries of Slovakia

Boundary Symbol	Administrative Boundaries (in German)	Administrative Boundaries (in English)	Notes
	Staatsgrenzen	National Boundary of Slovakia before November 1939.	Explanation below table.
	Staatsgrenzen	National boundary between Slovakia and Hungary, established in November 1938 and March 1939.	Explanation below table.
	Bezirksgrenzen	District Boundary	2 nd Level Administrative Boundary Official term: <i>Okres</i> .
	Stadtgebietsgrenzen	City Boundaries	3 rd Level Administrative Boundary. Official term: <i>Mesto</i> .
	Gemeindegrenzen	Community / Municipality	3 rd Level Administrative Boundary: Official term: <i>Obec</i> .

Important Information: The national boundary in **black** depicts the national boundary of region of Slovakia in Czechoslovakia prior to late 1938. The national boundary in **red** depicts the new boundary between Hungary and *Republic of Slovakia* that was established as a result of the Munich Agreement and the First Vienna Award (November 2, 1938), in which Slovakia became semi-autonomous, but ceded the southern third of its' territory to Hungary. Go to, <https://en.wikipedia.org/wiki/File:Czechoslovakia01.png>, for a map of Czechoslovakia (1928-1938). Go to, http://en.wikipedia.org/wiki/File:Czechoslovakia_1939.SVG, to see how Czechoslovakia was divided and occupied from 1938-1939. The 2nd and 3rd level administrative boundaries depicted the *Volkstumskarte der Slowakei*, correspond to the administrative divisions during the 1930 Census of Czechoslovakia.

Legend Source: *Volkstumskarte der Slowakei*, Blatt 1.

Additional sources consulted:

Foot, M. (2001). *The Oxford Companion to World War II*. New York : Oxford University Press.