


















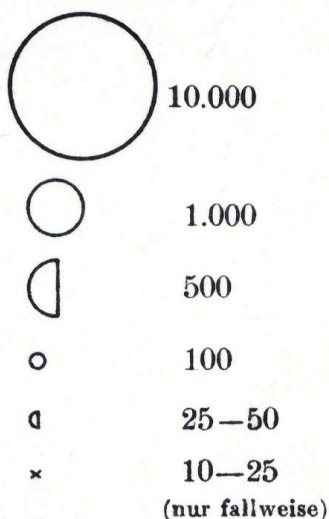


## Ethnicity/Language Maps of Yugoslavia (1931) – Cartographic Symbols Volkstumskarte von Jugoslawien (1931) – Kartographische symbole

Symbol	German	English	Symbol	German	English
	Deutsche	German		Russen	Russian
	Serben	Serbian		Rumänen	Romanian
	Kroaten	Croatian		Bulgaren	Bulgarian
	“Muselmanische Südslawen” / Slawische Muslime	Bosnians / “Slavic Muslims”		Mazedonier	Macedonian
	Slowenen	Slovenian		Türken	Turkish
	Bunjewazen u. Schokazen	Bunjevci <sup>1</sup> and Šokci <sup>2</sup>		Albaner	Albanian
	Madjaren	Hungarian		Juden	Jewish
	Slowaken	Slovak		Griechen	Greek
	Tschechen	Czech		Andere	Other
	Ukrainer	Ukrainian			

Einwohner:



### Symbol Representation of Total Population

Large Circle: 10,000 individuals

Medium Circle represents: 1,000 individuals

Half Medium Circle represents: 500 individuals

Small Circle represents 100 individuals<sup>3</sup>

Half small circle represents 25-50 individuals<sup>3</sup>

Small x represents 10-25 individuals<sup>3</sup>

<sup>1</sup> – Bunjevci - An ethnic group that traditionally speaks the Shtokavian sub-dialect. Bujevac is the dialect.

<sup>2</sup> - Šokci is an ethnic group that traditionally speaks an old-Shtokavian sub-dialect of Slavonian, Shtokavian is a Serbo-Croatian dialect.

<sup>3</sup>. The total population figures are rounded up or down to the closest 50. Population of 76-99 is symbolized as 100. Population of 25-75 is symbolized as 50. Groups under 25 are indicated only if the total number of the residents in the settlement is less than 25. Explanation is from *Volkstumskarte von Rumänen, Blatt 1*.