

















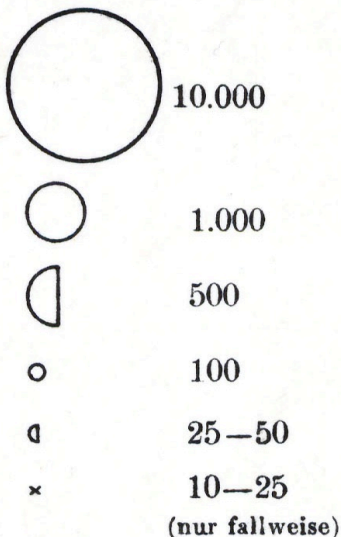


Ethnicity Maps of Romania (1930)¹ – Cartographic Symbols Volkstumskarte von Rumänien (1930) – Kartographische symbole

Symbol	German	English	Symbol	German	English
	Deutsche	German		Südslawen	South Slavs ³
	Rumänen	Romanian		Griechen	Greek
	Madjaren	Hungarian		Albaner	Albanian
	Russen	Russian		Juden	Jewish
	Ukrainer	Ukrainian		Türken und Tataren	Turkish and Tatars
	Huzulen	Hutsuls ²		Gagausen	Gagauz ⁴
	Slowaken u. Tschechen	Slovak and Czech		Roma / “Zigeuner”	Roma / “Gypsy”
	Polen	Polish		Armenier	Armenian
	Bulgaren	Bulgarian		Andere	Other

Einwohner:



Symbol Representation of Total Population

Large Circle: 10,000 individuals

Medium Circle represents: 1,000 individuals

Half Medium Circle represents: 500 individuals

Small Circle represents 100 individuals⁵

Half small circle represents 25-50 individuals⁵

Small x represents 10-25 individuals⁵

¹ Ethnicity data is from the 1930 census of the general population, from this publication: Institutul Central de Statistică. *Recensământul general al populației româniei din 29 decembrie 1930: V.II Neam, Limbă Maternă, Religie*. București : Editura Institutului central de statistică, 1939. Print.

² Hutsuls are an ethno-cultural group of Ukrainian origin, located in the Carpathian Mountains in Northern Romania and Western Ukraine

³ “Southern Slavs” includes Croatians, Serbians and Slovenians (according to the 1930 Census document).

⁴ Gagauz – Ethnic and linguistic group primarily situated in southern Moldova. It is a Turkic based language.

⁵ The total population figures are rounded up or down to the closest 50. Population of 76-99 is symbolized as 100. Population of 25-75 is symbolized as 50. Groups under 25 are indicated only if the total number of the residents in the settlement is less than 25. Explanation is from *Volkstumskarte von Rumänien, Blatt 1*.